

IN THE DISTRICT COURT OF THE FIFTH JUDICIAL DISTRICT OF THE STATE OF IDAHO, IN AND FOR THE COUNTY OF TWIN FALLS

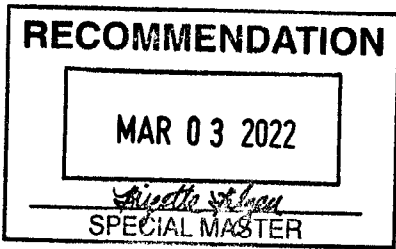
In Re CSRBA) PARTIAL DECREE PURSUANT TO I.R.C.P. 54(b)
Case No. 49576) FOR FEDERAL RESERVED
) WATER RIGHT NO. 92-11062B

NAME AND ADDRESS: UNITED STATES OF AMERICA ACTING THROUGH
USDA FOREST SERVICE
550 W FORT ST MSC 033
BOISE ID 83724
SOURCE: See Attachment 1, Column A TRIBUTARY: See Attachment 1, Column B
Sources are located on National Forest System Land in the Crystal Creek-St. Maries
River subwatershed (HUC12 170103040805).
QUANTITY: The amount of water necessary to control and suppress forest fires.
PRIORITY DATE: 06/01/1925
POINT OF DIVERSION: See Attachment 1, Columns C through G
PURPOSE AND PERIOD OF USE: PURPOSE OF USE PERIOD OF USE
Administrative-Fire Suppression 01/01 - 12/31
PLACE OF USE: National Forests in Idaho and the Kaniksu, Lolo and Kootenai National Forests in
Montana.
See Attachment 2.

OTHER PROVISIONS NECESSARY FOR DEFINITION OR ADMINISTRATION OF THIS WATER RIGHT:
This right is limited to the intermittent diversion and use of water for the purpose
of suppressing wildfires. This water right shall not be used as a basis to prevent
the future appropriation of water.
This partial decree is subject to such general provisions necessary for the
definition of the rights or for the efficient administration of the water rights as
may be ultimately determined by the Court at a point in time no later than the entry
of a final unified decree. Idaho Code § 42-1412(6).

RULE 54(b) CERTIFICATE

With respect to the issues determined by the above partial judgment it is hereby CERTIFIED, in accordance
with Rule 54(b), I.R.C.P., that the court has determined that there is no just reason for delay of the entry of a
final judgment and that the court has and does hereby direct that the above partial judgment is a final judgment
upon which execution may issue and an appeal may be taken as provided by the Idaho Appellate Rules.








Eric J. Wildman
Presiding Judge of the
Coeur d'Alene-Spokane River Adjudication

Attachment 1

| | A | B | C | D | E | F | G |
|---|------------------------|------------------------|----------|-------|---------|----|------------------------|
| 1 | SOURCE NAME | TO TRIBUTARY | TOWNSHIP | RANGE | SECTION | QQ | SURVEY CODE AND NUMBER |
| 2 | North Fork Tyson Creek | Tyson Creek | 43N | 01W | 07 | | |
| 3 | Unnamed Stream | North Fork Tyson Creek | 43N | 01W | 07 | | |

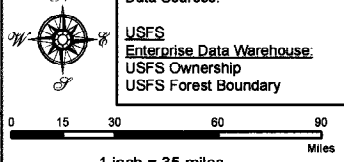
Attachment 2
Place of Use Map Fire Suppression - Water Right No. 92-11062B
National Forests in Idaho and the Kaniksu, Lolo and Kootenai NF in Montana

Key to Features

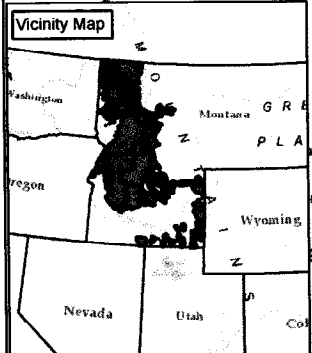
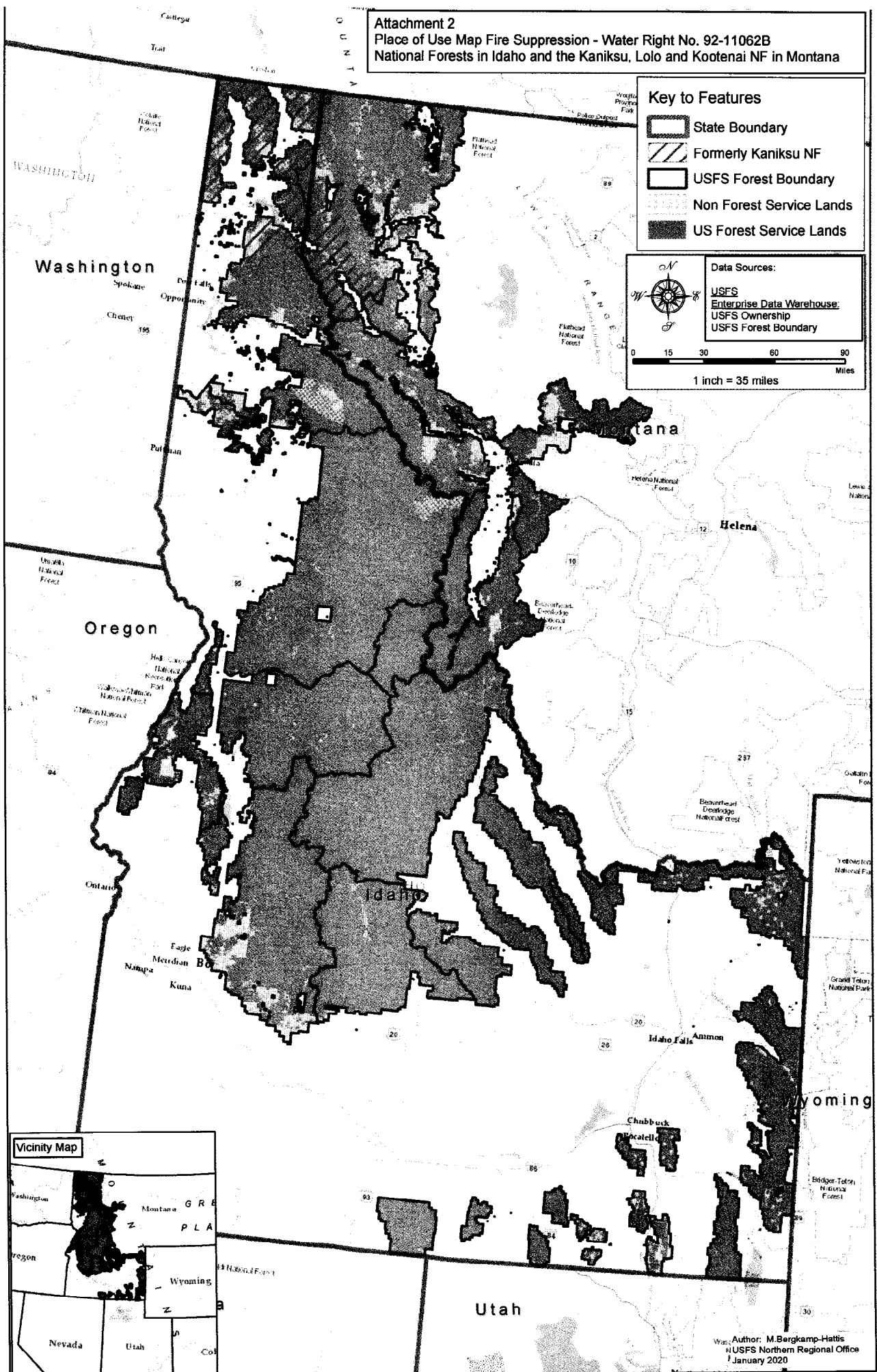
-  State Boundary
-  Formerly Kaniksu NF
-  USFS Forest Boundary
-  Non Forest Service Lands
-  US Forest Service Lands

Data Sources:

- USFS Enterprise Data Warehouse
- USFS Ownership
- USFS Forest Boundary



0 15 30 60 90 Miles
 1 inch = 35 miles



Author: M. Bergkamp-Hattis
 USFS Northern Regional Office
 January 2020